


8100 2040 Volume (AADT)
12400 2014 Capacity

- Network Roads
- Near Capacity
- Over Capacity
- Planning Boundary
- Roads
- Railroads
- Airport
- Schools
- Rivers and Streams
- Water Bodies
- City Limits

0 0.25 0.5 1 1.5 Miles



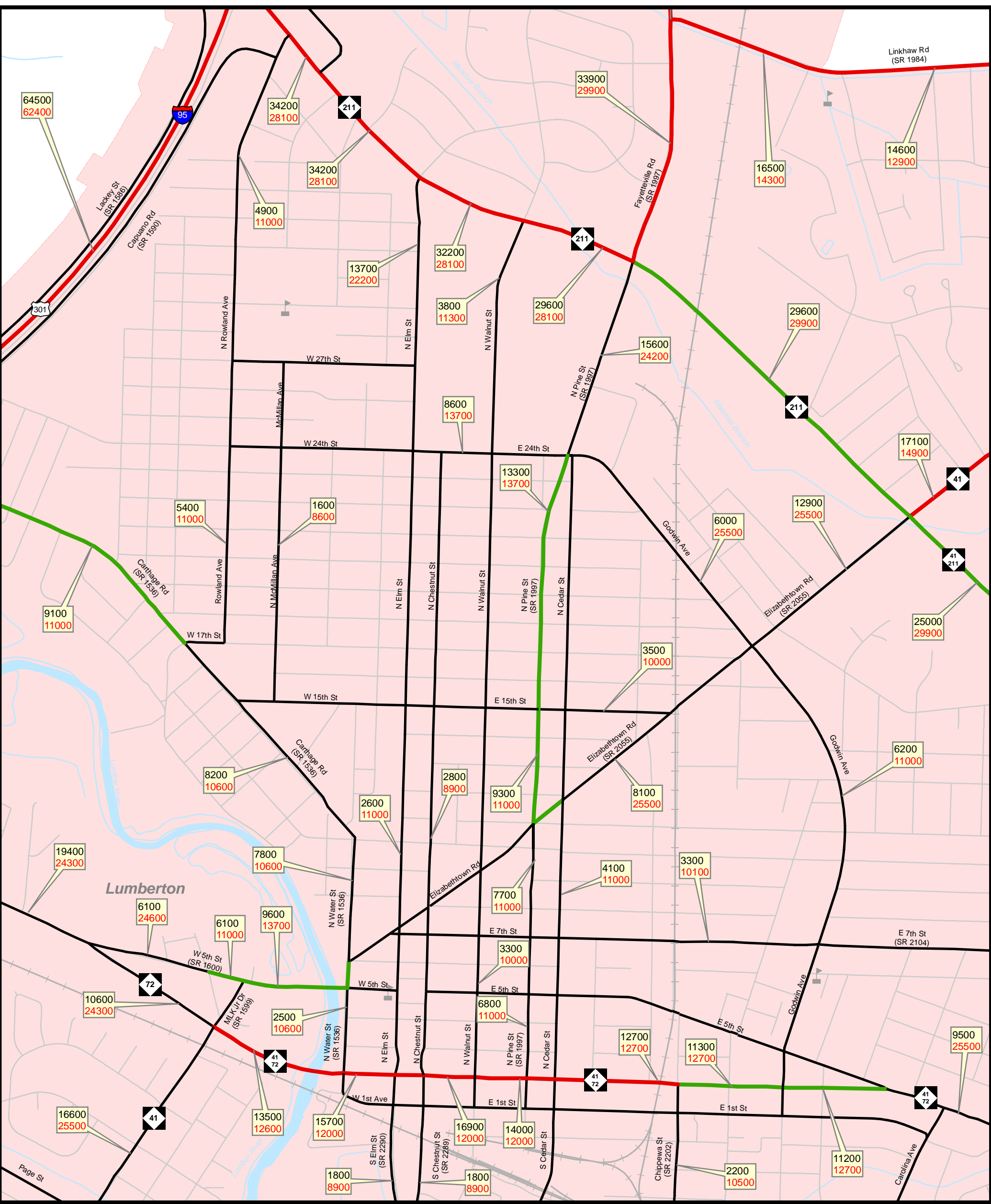
Sheet 4 of 4

Base map date: June 2014

Figure 5
2040 Volumes and Capacity Deficiencies




Lumberton
Comprehensive
Transportation Plan



8100 2040 Volume (AADT)
 12400 2014 Capacity

- Network Roads
- Near Capacity
- Over Capacity
- Railroads
- ▣ Schools
- Roads
- River and Streams
- ▣ Water Bodies
- ▣ City Limits

0 0.15 0.3 Miles



Sheet 4A of 4

Base map date: June 2014

Figure 5, Inset A
2040 Volumes and
Capacity Deficiencies



Lumberton
Comprehensive
Transportation Plan